



Board Report

File #: 2019-0703, **File Type:** Program

Agenda Number: 16.

PLANNING AND PROGRAMMING COMMITTEE NOVEMBER 20, 2019

SUBJECT: SR-71 GAP CLOSURE PROJECT CONSTRUCTION, PHASE 1

ACTION: APPROVE RECOMMENDATIONS

RECOMMENDATION

CONSIDER:

- A. APPROVING the programming of \$105,072,000 in local funds for the construction of Phase 1;
and
- B. AMENDING the 2009 Long Range Transportation Plan to restate the project's southern limit
from Rio Rancho Road to the Los Angeles/San Bernardino County Line (SBCL).

ISSUE

The State Route 71 (SR-71) Project Phase 1 has completed design and Caltrans is in the process of acquiring the Rights-of-Way (ROW). Phase 1 will be ready to be advertised for construction in April 2020. Funding for construction must be programmed before Caltrans can advertise the Phase 1 project.

The Metro 2009 Long Range Transportation Plan listed the southerly limit of the project at Rio Rancho Road. However, per the Caltrans Project Report, the actual southern limit of the Project is the SBCL, which is 0.6 miles south of Rio Rancho Road (Attachment A).

BACKGROUND

The SR-71 corridor is a freeway between I-10 and Mission Blvd and south of the Rio Rancho Road Interchange, through the SR-71/60 Interchange, to the SBCL. The roadway between Mission Blvd and Rio Rancho Road is a two lane in each direction expressway with three at-grade intersections at West Phillips Drive, North Ranch Road and Old Pomona Road. The entire segment of SR-71 between I-10 and Rio Rancho Road was identified for upgrades in the Measure M Expenditure Plan.

During design, it was identified that additional Union Pacific Railroad (UPRR) coordination would be needed in the segment north of Mission Blvd. Caltrans and Metro agreed that SR-71 improvements be delivered in two phases to avoid lapsing of previously programmed funds, and to allow Phase 1 to

compete for federal and state discretionary funds.

Phase 1 adds one high-occupancy vehicle (HOV) lane and an additional mixed-flow lane in each direction between Mission Blvd. and the SBCL, matching the freeway configuration south of SR-60. Additionally, the project closes the at-grade intersections and widens the existing median south of Rio Rancho Road to SBCL to provide for the requisite lanes.

Completion of Phase 1 will allow the Project to tie into the existing eight-lane freeway configuration on the portion of the SR-71 south of SR-60. Phase 2 would construct the portion of the SR-71 between I-10 and Mission Blvd.

As funding for design and ROW were secured with state and federal funds, Caltrans commenced final design with the scope in their approved Supplemental Project Report dated May 2013 and recently completed the design of Phase 1. ROW acquisition for Phase 1 is in progress and will be completed in December 2019. Caltrans expects to advertise Phase 1 in April 2020 and begin construction in FY 2021. Phase 2 is expected to complete the design and ROW acquisition processes in 2022.

DISCUSSION

Prior to Caltrans' advertisement of Phase 1 for construction, funding must be programmed. The current estimate for the construction capital component is \$125,072,000 and the construction support component is estimated at \$24,000,000 for a total proposed construction budget of \$149,072,000. As \$44,000,000 in SB-1 Trade Corridor Enhancement Program (TCEP) funds were awarded by the California Transportation Commission in 2018, \$105,072,000 in local/other funding is required for complete funding.

The Project, inclusive of Phase 1 and 2, is a Measure M Major Capital Project with \$248,557,000 in Measure funds per the Measure M Expenditure Plan. Staff recommends programming \$105,072,000 in Measure M (Recommendation A). These funds will provide the required local funding match for the TCEP funds that have been secured for Phase 1 construction. Programming Phase 1 through construction will allow Metro and Caltrans to enter into a Funding Agreement, which must be executed prior to advertising the project for construction.

Also, the Supplemental Project Report that was approved by Caltrans in May 2013 shows the southern limit of the project at the SBCL. The southern limit in the Metro LRTP shown at Rio Rancho Road will be restated as the SBCL because improvements to the median of the freeway south of Rio Rancho Road are necessary to create a seamless connection to the existing HOV lanes in San Bernardino County.

DETERMINATION OF SAFETY IMPACT

The programming of the funds for the Project will have no adverse impact on the safety of Metro's patrons, employees or users of the transportation facility. Caltrans has designed the Project in accordance with their policies and procedures.

FINANCIAL IMPACT

Programming of the local funds will not have an adverse impact to the agency. If approved, \$105,072,000 of the \$248,557,000 in Measure M funds will be programmed for Phase 1 of the SR-71 project. The remainder of the Measure funds will be available for the delivery of Phase 2.

Since this is a multi-year project, the Project Manager, the Cost Center Manager, and the Senior Executive Officer, Program Management-Highway Program will be responsible for budgeting the remaining cost of the Project in future fiscal years.

Impact to Budget

There is no impact to the FY20 budget as the local funds are not expected to be invoiced before FY21.

The source of funds for this project will be TCEP funds from SB1 and Measure M Highway Construction Capital (17%) funds. These funds are not eligible for bus and rail operating and capital expenditures. No other funds were considered.

IMPLEMENTATION OF STRATEGIC PLAN GOALS

The project supports the Metro Vision 2028 Strategic Plan Goal #1: to provide high quality mobility options that enable people to spend less time traveling by alleviating the current operational deficiencies and improving mobility along the highways. This project upgrades the existing expressway to an access-controlled freeway and includes HOV lanes and additional mixed-flow lanes.

ALTERNATIVES CONSIDERED

The Board could choose to defer or to not program funding for the Project's construction, however that is not recommended. This would delay the implementation of much needed improvements on SR-71 and will put the State TCEP funds at risk. This is one of the highest priority highway projects to be delivered under Measure M.

NEXT STEPS

Upon approval of these recommendations, staff will amend the 2009 LRTP. Additionally, staff will prepare and execute the Funding Agreement with Caltrans while they prepare the project for advertisement in April 2020.

ATTACHMENTS

Attachment A - Location Map

Prepared by: Benkin Jong, Senior Manager, Transportation Planning, (213) 922-3053
Zoe Unruh, Manager, Transportation Planning, (213) 418-3319

Wil Ridder, Executive Officer, Countywide Planning & Development, (213) 922-2887


Laurie Lombardi, Senior Executive Officer, (213) 418-3251

Abdollah Ansari, Senior Executive Officer, (213) 922-4781

Reviewed by:

James de la Loza, Chief Planning Officer, (213) 922-2920

Richard F. Clarke, Chief Program Management Officer, (213) 922-7557

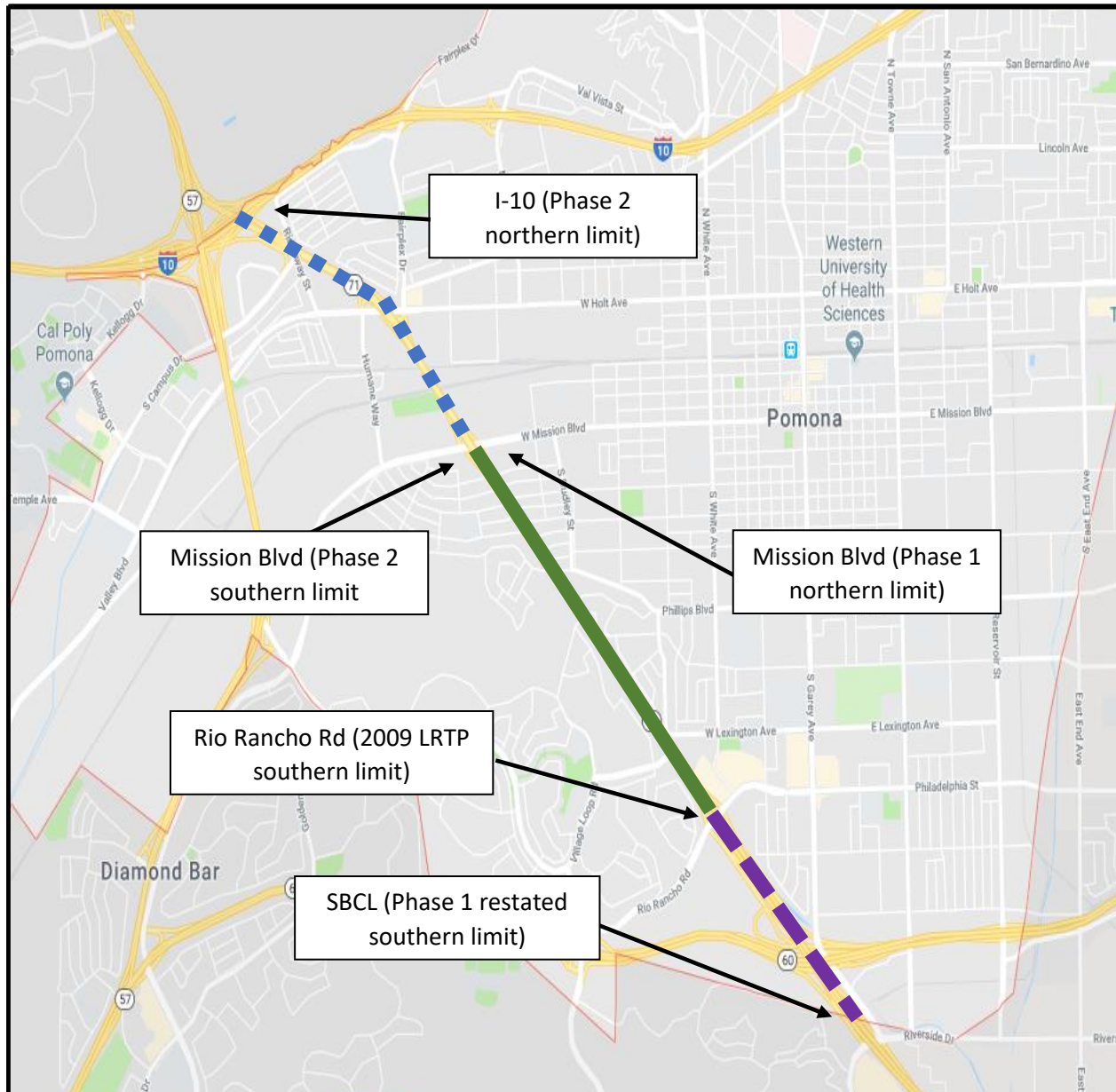


Phillip A. Washington
Chief Executive Officer




Attachment A

SR-71 Gap Closure Project

Location Map



Legend:

-  Phase 1: Mission Blvd to Rio Ranch Rd
-  Phase 1: Rio Ranch Rd to SBCL Extension
-  Phase 2: I-10 to Mission Blvd

State Route 71 Phase 1 Construction Programming

November/December 2019

Planning and Programming Committee

2019-0703



STATE ROUTE 71 FREEWAY CONVERSION PROJECT

Submitted by Los Angeles County Metropolitan Transportation Authority

FY 2018-2020 TRADE CORRIDOR ENHANCEMENT PROGRAM



January 30, 2018

Background

The SR 71 project has been a long standing priority:

- 2000 Traffic Congestion Relief Program Legislation
- 2009 LRTP
- 2016 Federal Earmark Repurposing
- 2016 Measure M
- 2018 Trade Corridor Enhancement Program Award

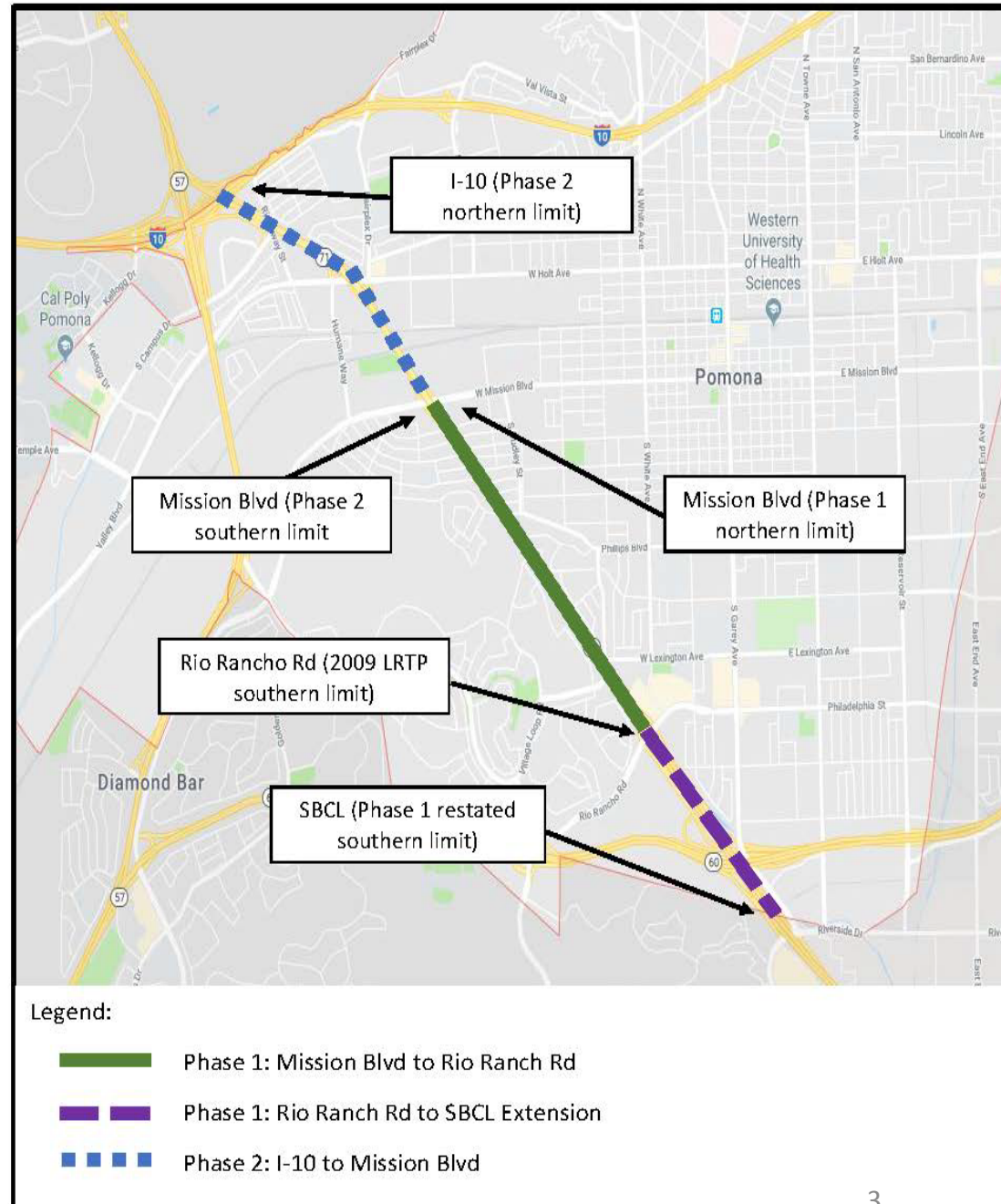
In 2017, the project was phased to:

- Provide more time for necessary coordination with Union Pacific Railroad in Northern Segment
- Avoid lapsing of federal earmarks
- Allow Phase 1 to compete for discretionary grants

Scope

Phase 1:

- Upgrades from an expressway to a freeway.
- Includes one HOV lane and one additional mixed-flow between Mission Blvd. and the San Bernardino County Line (SBCL) in each direction.
- Closes the at-grade intersections and widens the median south of Rio Rancho Road to SBCL.
- Extends to the SBCL as the new southerly limit, connecting to the San Bernardino County Segment recently widened.



Project Schedule

Project Phase	Status
Environmental- Phase 1 and 2	Completed May 2013
Design- Phase 1	To be completed December 2019
Right of Way- Phase 1	To be completed December 2019
Construction- Phase 1	Award in May 2020
Design and Right of Way- Phase 2	Anticipated completion 2022*
Construction- Phase 2	Award in 2022*

* Contingent upon third party issue resolution and funding availability.

Project Funding

SR 71 Phase 1 Construction Funding	
Sources	Dollars
State Trade Corridor Enhancement Program	\$44,000,000
Measure M	\$105,072,000
Total	\$149, 072,000

Measure M Expenditure Plan includes \$248,557,000 (2015\$s) for the SR 71 (Phase 1 and 2).

Staff Recommendation

CONSIDER:

Approving the programming of \$105,072,000 in local funds for the construction of Phase 1; and

Amending the 2009 Long Range Transportation Plan to restate the project's southern limit from Rio Rancho Road to the Los Angeles/San Bernardino County Line (SBCL).

Approval will permit Metro and Caltrans to execute the Funding Agreement, and will allow for the project to be advertised for construction.