



## Board Report

---

**File #:** 2024-0554, **File Type:** Informational Report

**Agenda Number:** 15.

---

### PLANNING AND PROGRAMMING COMMITTEE OCTOBER 23, 2024

**SUBJECT: COUNTYWIDE PLANNING MAJOR PROJECT STATUS**

**ACTION: RECEIVE AND FILE**

#### **RECOMMENDATION**

RECEIVE AND FILE Countywide Planning & Development Major Projects Status Report.

#### **ISSUE**

Countywide Planning and Development's major projects status report provides highlights of capital projects in planning phases of development. These include transit corridor projects such as rail and bus rapid transit, Measure M active transportation corridor projects, and highway projects.

#### **BACKGROUND**

Metro's mission is to provide a world-class transportation system that enhances the quality of life for all who live, work, and play within Los Angeles County. Countywide Planning and Development (CPD) oversees the planning of major capital projects to support this mission. The attached Project Status Report (Attachment A) provides an update on the planning progress of Metro's four Pillar Projects - Southeast Gateway Line, Eastside Transit Corridor Phase 2, C (Green) Line Extension to Torrance, and Sepulveda Transit Corridor, as well as other transit and active transportation corridor projects.

In addition, the quarterly report includes complete streets and highway projects in various stages of development.

#### **DISCUSSION**

The status report provides a quarterly update on major projects as they advance through alternatives and feasibility analyses, technical analyses for environmental certification, selection of preferred projects, cost estimation and funding development, and evaluation of project delivery method. Following environmental planning milestones, projects typically transition from CPD to Program Management and are included in the Program Management Major Project Status report, which is provided on a quarterly basis to the Metro Board's Construction Committee.

This quarter, the reporting on Metro's Complete Streets and Highways projects has been deferred

until January 2025, at which time staff will return with a restructured reporting format to more effectively communicate the various projects' safety, cost and funding, and community engagement activities. The Pacific Coast Highway projects in the City of Malibu and the Pacific Coast Highway Master Plan remain in this quarter's report. Staff also will take this opportunity to revisit the Equity Assessments for the CSH and transit projects, also to be presented next quarter as described in the Equity Platform section below.

### **EQUITY PLATFORM**

Because this report is provided on a regular basis and includes status updates for multiple projects, equity assessments were provided previously as baseline summaries with subsequent updates when equity conditions changed. This quarter, any equity-related developments are included in Attachment A. Next quarter, staff will return with a refreshed set of baseline assessments for all projects.

### **IMPLEMENTATION OF STRATEGIC PLAN GOALS**

The development of projects included in this report supports Strategic Plan Goal #1 by delivering high-quality mobility options that enable people to spend less time traveling.

### **NEXT STEPS**

Staff will continue to advance these projects through the planning phases. The next quarterly update will be provided in January 2025.

### **ATTACHMENTS**

Attachment A - Project Status Report

Prepared by:

Michelle Smith, Executive Officer, Complete Streets & Highways (213) 547-4368  
Avital Barnea, Senior Executive Officer, Multimodal Integrated Planning (213) 547-4317  
David Mieger, Senior Executive Officer, Countywide Planning and  
Development, (213) 922-3040  
Allison Yoh, Deputy Chief Planning Officer (Interim), (213) 922-4812

Reviewed by: Ray Sosa, Chief Planning Officer, (213) 922-2920



Stephanie N. Wiggins  
Chief Executive Officer

# **Major Capital Projects Update Countywide Planning and Development**

**October 23, 2024**

**Presented By**

Allison Yoh

Deputy Chief Planning Officer  
(Interim)

Michelle E. Smith

Executive Officer  
Complete Streets and Highways



# Transit and Active Transportation Projects



## > Major Pillar Projects

- (1) Southeast Gateway Line
- (2) C Line Extension to Torrance
- (3) Sepulveda Transit Corridor
- (4) Eastside Transit Corridor Phase 2

## > Other Projects in Planning

- Vermont Transit Corridor
- Rail to River Active Transportation Corridor
- Los Angeles River Path
- E. San Fernando Valley Shared ROW
- K Line Northern Extension

# Southeast Gateway Line



Prelim Studies

DEIR/S

LPA

FEIR/S

Cert

Pre-Constr

Award

Constr

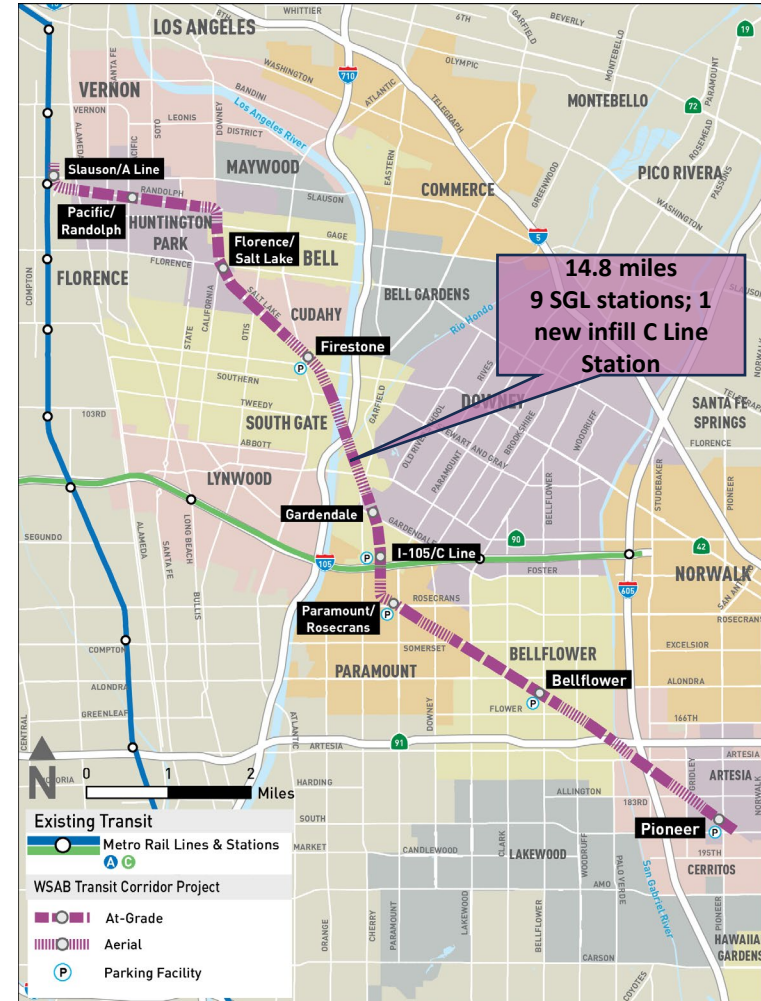
Open

## Recent Activities

- July 2024: Received \$200M State allocation; applied for additional cap-and-trade funding
- August 2024: Record of Decision (ROD) received from FTA (NEPA Action)
- August 2024: Completion & submission of New Starts project rating activities for FTA review

## Next Actions

- Continue monthly coordination with FTA Project Management Oversight Contractor (PMOC)
- Fall/Winter 2024: Discuss in-kind and other options to satisfy the 3% contribution with jurisdictions
- Winter 2024/2025: Present Slauson/A Line to LAUS study findings to the Board, award ROW consultant contract, request to enter Project Engineering
- Quarterly reporting to transition to Program Management in January

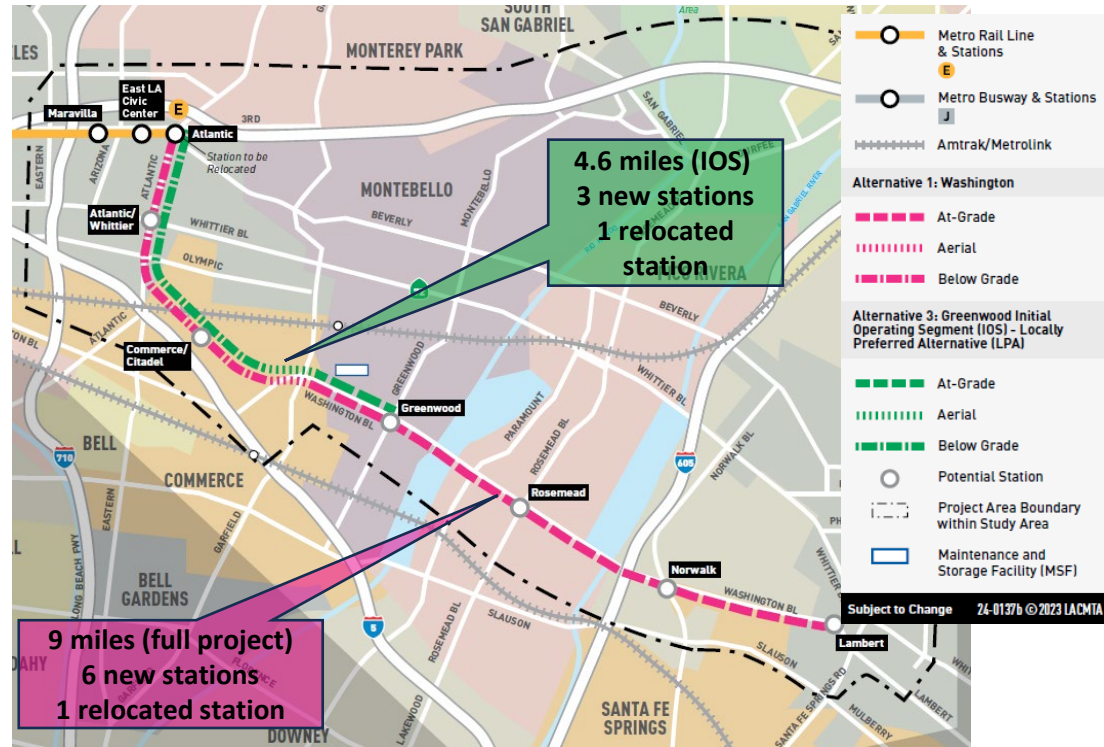


# Eastside Transit Corridor Phase 2



## Recent Activities

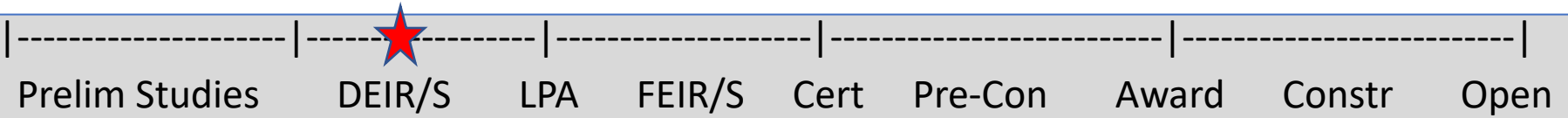
- May: Board certified Final EIR (for LPA and full project), and Project approval per CEQA
- Coordinating with City of Montebello and stakeholders on MSF rightsizing
- Ongoing coordination with corridor cities on 3% contribution, first/last mile planning, co-operative agreements, geotechnical investigations and coordination with utility owners
- Sept 2024: Anticipated Board action on contract modification for 30% design (Preliminary Engineering)



## Next Actions

- Continue to coordinate with FTA on NEPA and entry into Project Development phase
- Continue developing project schedule and project delivery scenarios
- Anticipated Board action on First/Last Mile Plan in Fall 2024

# Sepulveda Transit Corridor



## Recent Activities

- Completed environmental technical analyses supporting Draft EIR for 5 project alternatives
- Development of cost information

## Next Actions

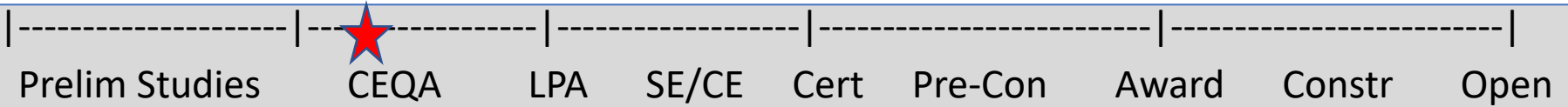
- Continue preparation of Draft EIR
- Next round of community meetings anticipated Fall/Winter 2024
- Early 2025: Draft EIR release anticipated







# Vermont Transit Corridor



## Recent Activities

- August 2024 – Held special CBO Partnering meeting to provide update on both near-term bus service improvements and BRT project
- Early October 2024 – Held three community meetings to discuss both near-term improvements and BRT project status
  - Near-term improvements to open 2025
  - BRT improvements by 2028 Olympics



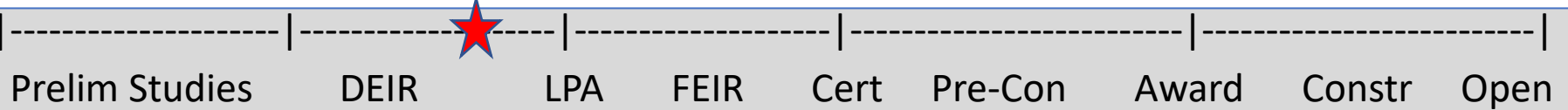
## Next Actions

- Continuing work on materials for abbreviated CEQA process under SB922
- December 2024 – Conducting series of community meetings to discuss SB922 documents
- Coordination with FTA on path for NEPA clearance
- Early 2025 – Seek Board approval of LPA & concurrence that project is exempt from CEQA





# Los Angeles River Path



## Recent Activities

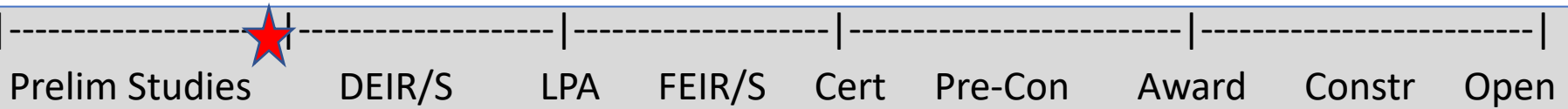
- Metro and US Army Corps Leadership Meeting in July, followed by in-person workshop in August
- Received and reviewed design comments from City of LA and County of LA
- Review of Admin Draft EIR
- Coordination with County Counsel regarding revision of MCA with City of Vernon
- Developing community engagement plan



## Next Actions

- Project update presentation to the LA River Cooperation Committee (LARCC) in October
- Developing information to Metro Board on Project Cost, Phasing, O&M, and DEIR
- Anticipated release of DEIR by early 2025

# East San Fernando Valley Shared ROW Study



## Recent Activities

- Completion of technical study
- August: Northern terminus parking survey
- Finalizing technical work on cost estimation for scenarios



## Next Actions

- Preparing for community engagement to share study findings



# City of Malibu Projects on the Pacific Coast Highway

# Measure R Pacific Coast Highway (PCH) Projects

## Malibu PCH Median and Channelization Project

- Improvement of the existing raised medians on PCH from Webb Way to Puerco Canyon Road.
- Construction completed in August 2024.

## Malibu PCH Signal Synchronization Project

- \$1.8 million reallocation request went to the Board in July 2024 to fund new pedestrian signal and lighting; install red light enforcement cameras and new safety adaptive signal timing system.
- Proposed improvements extend from John Tyler Drive to Topanga Canyon Road.
- Construction is underway and expected to be completed in December 2025.
- Project Manager and City of Malibu initiated an amendment which includes an extension and additional programmed funds. Amendment is currently under review.

## Malibu PCH Trancas Canyon Road Intersection Improvements

- Proposed improvements include a new right turn lane on westbound side of PCH and traffic signal updates.
- Design phase underway and expected to be completed in Fall 2024.
- City cannot start Project until Caltrans completes the Trancas Bridge Replacement Project.

## Malibu PCH and Las Flores/Rambla Pacifico Intersection Improvements

- Proposed improvements include safety and efficiency improvements to improve traffic circulation, reduce collisions, provide safer access for pedestrians.
- Funding Agreement executed and sent to City in September 2024.
- Environmental phase of Project expected to begin Spring 2025.





# Caltrans Safety Improvements on the Pacific Coast Highway

July 17, 2024

# Pacific Coast Highway (PCH) Master Plan

- The PCH Master Plan Feasibility Study website went live on Monday, July 8.
  - <https://engage.dot.ca.gov/07-pchmpfeasibilitystudy>
  - Meeting Registrations can be accessed via project website
  - Comments can be submitted on website, by phone (855) 955-2801 (project code 10324), or by email at [07-pchmpfs@publicinput.com](mailto:07-pchmpfs@publicinput.com).
- Round 1 Workshops:
  - Approximately 40 attendees for July 11<sup>th</sup> in-person workshop at Malibu City Hall
  - Attendee comments focused on changes to improve PCH safety, especially to slow down traffic, reducing the speed limit, addition of bike lanes, especially protected lanes.
  - Virtual Workshops were held on July 18<sup>th</sup> (afternoon) and July 25<sup>th</sup> (evening), with similar format – presentation, Q&A, breakout sessions, report out, general discussion.
- Community Engagement Survey
  - Survey went live on the project website on Monday, July 15
  - Surveys can be completed online, or by phone (855) 955-2801 (project code 10324).
  - Survey results after the Round 1 workshops indicates that the public would like to see the implementation of the following countermeasures to reduce speed and create a more bicycle/pedestrian friendly environment:
    - Bike lanes, Replacing the center-turn lane with legal U-turns at signalized intersections, Sidewalks, Center medians with concrete and/or landscaping, Gateway installations, Bus stop improvements.
- Round 2 Workshops:
  - August 28<sup>th</sup> (in person, 6-8pm), September 12<sup>th</sup> (virtual, 1-3pm).
  - Analysis and concepts were developed for the August 28<sup>th</sup> Survey feedback and refined concepts were presented on September 12.
  - Attendee comments: Too much non-Malibu resident feedback, concern for protected bikeway blocking driveways, first responder access.
- Round 3 Workshops:
  - October 23<sup>rd</sup> (in person, 6-8pm)
  - November/December workshop: (time/date TBD).